
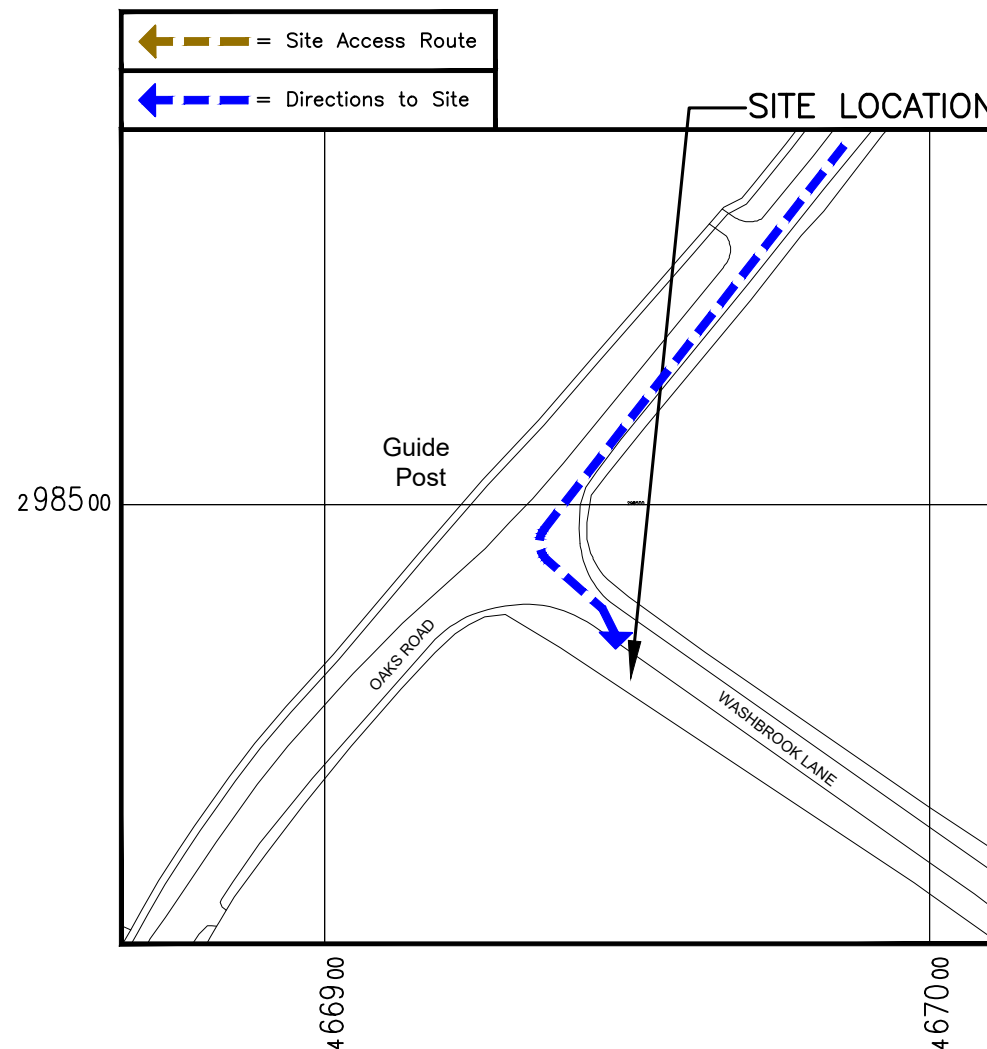
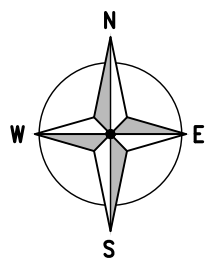


SITE LOCATION
(Scale 1:50000)

Ordnance Survey map extract based upon Landranger map series with the permission of the controller of Her Majesty's Stationery Office Licence No. 100022432 Crown copyright.



SITE PHOTOGRAPH



DETAILED SITE LOCATION
(Scale 1:1250)

Based upon Ordnance Survey map extract with the permission of the Controller of Her Majesty's Stationery Office. Crown copyright. Licence No. 100022432

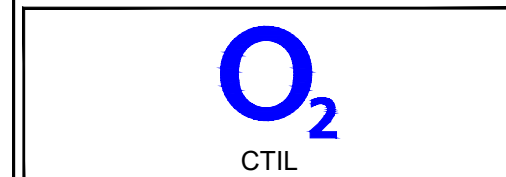
ALL DIMENSIONS ARE IN mm UNLESS NOTED OTHERWISE

N.G.R | E: 466951, N: 298474

DIRECTIONS TO SITE:
HEAD NORTH ON M1, AT JUNCTION 21, TAKE THE M69/A5460 EXIT TO COVENTRY/LEICESTER, AT THE ROUNDABOUT, TAKE THE 4TH EXIT ONTO NARBOROUGH RD S/B4114, TURN LEFT ONTO SOAR VALLEY WAY/A563, AT THE ROUNDABOUT, TAKE THE 3RD EXIT ONTO ATLEE WAY/A563, AT THE ROUNDABOUT, TAKE THE 2ND EXIT ONTO LEICESTER RD/A6, TURN LEFT ONTO STOUGHTON DR S, AT THE ROUNDABOUT, TAKE THE 2ND EXIT ONTO GARTREE RD/B582, TURN LEFT ONTO WASHBROOK LANE. THE SITE WILL BE ON THE RIGHT HAND SIDE ON THE GRASS VERGE

A	Issued for Approval	PS	MW	25.11.20
REV	MODIFICATION	BY	CH	DATE

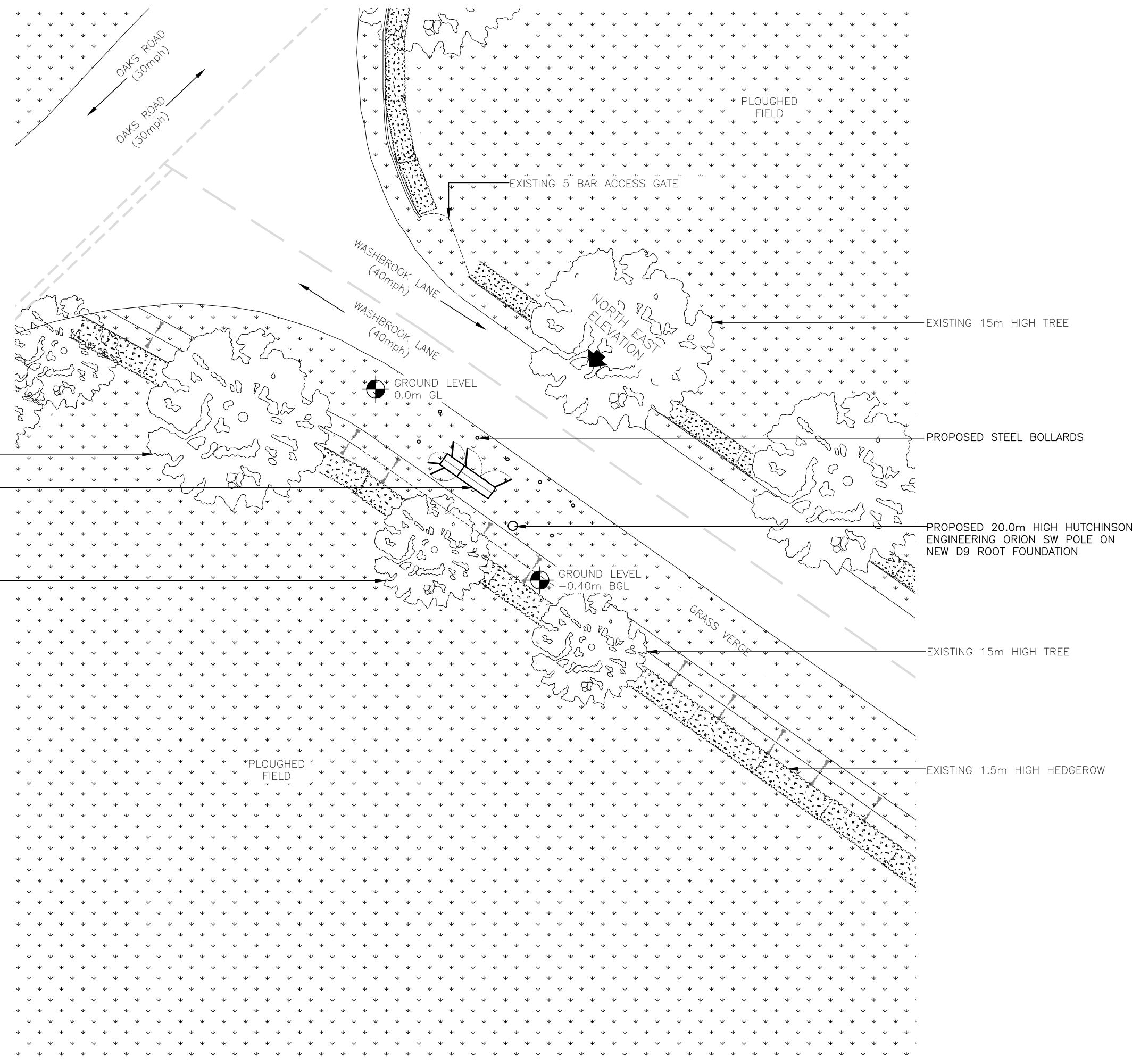
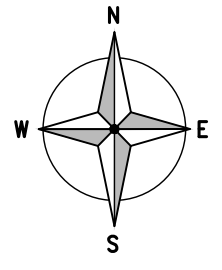
WHP Telecoms Ltd
Faraday Court
401 Faraday Street, Birchwood Park
Warrington, WA3 6GA
Tel: 01925 424100 Fax: 01925 424101
e-mail: info@whptelecoms.com



Cell Name		Opt.
GRASS VERGE WASHBROOK LANE SW		-
Cell ID No		
CTIL	TEF	VF
30370700	091007	-

Site Address / Contact Details
WASHBROOK LANE
GREAT GLEN
HARBOROUGH
LEICESTERSHIRE
LE8 9EA

Drawing Title: SITE LOCATION MAPS				
Purpose of issue: PLANNING				Dwg Rev:
Drawing Number: 100				A
Surveyed By: IMR		Original Sheet Size: A3		Pack Issue:
Drawn: PS	Date: 25.11.20	Checked: MW	Date: 25.11.20	C



EXISTING 15m HIGH TREE

PROPOSED YORKSHIRE EQUIPMENT CABINETS TO BE INSTALLED ON NEW ROOT FOUNDATION

EXISTING 8m HIGH TREE

EXISTING 15m HIGH TREE

PROPOSED STEEL BOLLARDS

PROPOSED 20.0m HIGH HUTCHINSON ENGINEERING ORION SW POLE ON NEW D9 ROOT FOUNDATION

EXISTING 15m HIGH TREE

EXISTING 1.5m HIGH HEDGEROW

The drawings comply with TEF Standard ICNIRP guidelines.
Designed in accordance with CORNERSTONE document: SDN0008

PROPOSED SITE PLAN
(1:200)



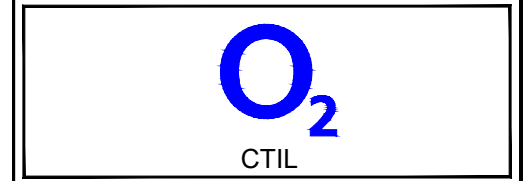
ALL DIMENSIONS ARE IN mm UNLESS NOTED OTHERWISE

N.G.R E: 466951, N: 298474

NOTES:

REV	Issued for Approval	PS	MW	25.11.20
	MODIFICATION	BY	CH	DATE

WHP Telecoms Ltd
Faraday Court
401 Faraday Street, Birchwood Park
Warrington, WA3 6GA
Tel: 01925 424100 Fax: 01925 424101
e-mail: info@whptelecoms.com



Cell Name	Opt.
GRASS VERGE WASHBROOK LANE SW	-

Cell ID No		
CTIL	TEF	VF
30370700	091007	-

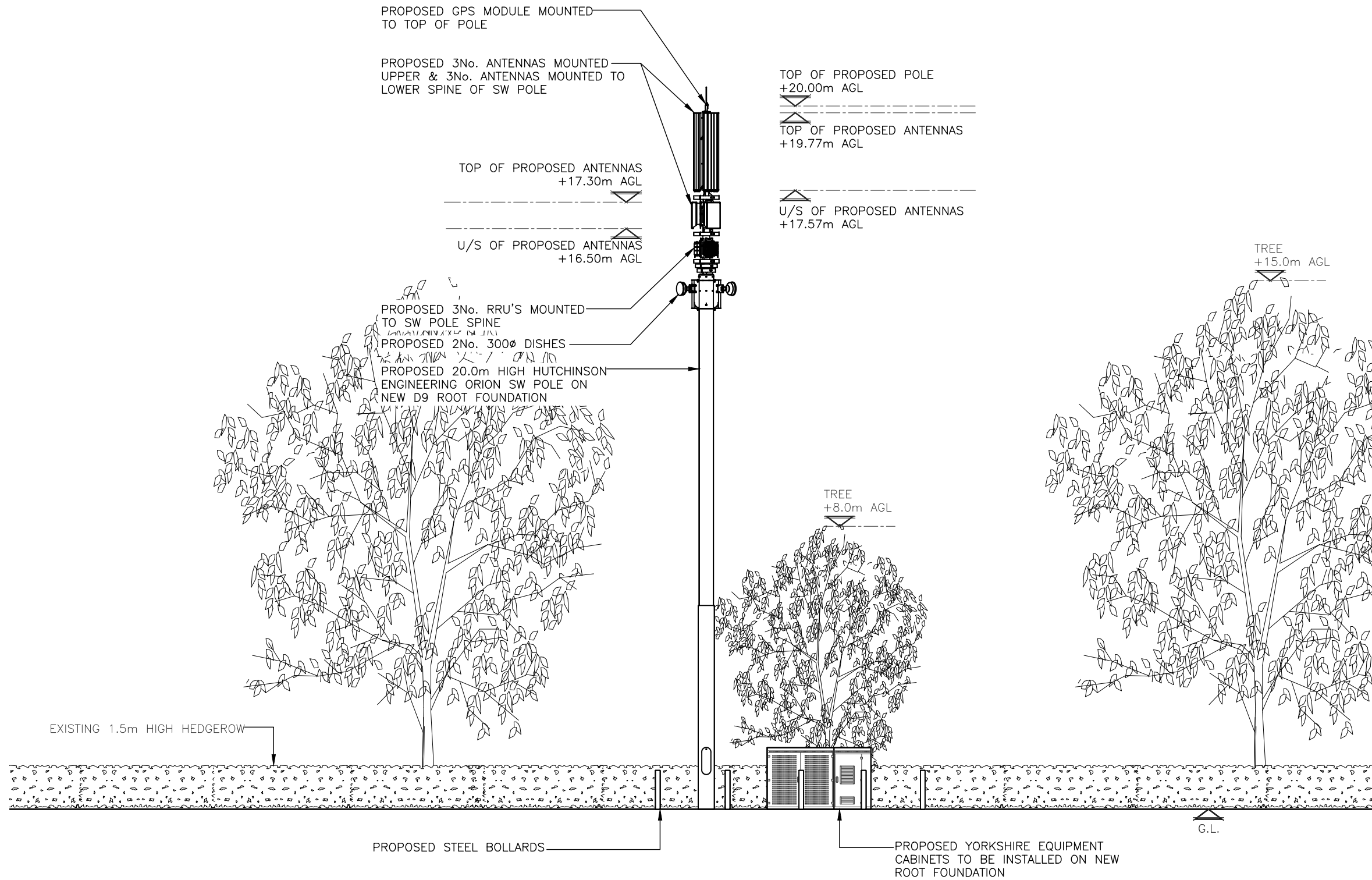
Site Address / Contact Details

WASHBROOK LANE
GREAT GLEN
HARBOROUGH
LEICESTERSHIRE
LE8 9EA

Drawing Title:		PROPOSED SITE PLAN	
Purpose of issue:		PLANNING	
Drawing Number:		200	
Drawn:	Date:	Checked:	Date:
PS	25.11.20	MW	25.11.20
Dwg Rev:		Pack Issue:	
A		C	

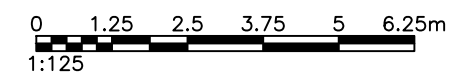
ALL DIMENSIONS ARE IN mm UNLESS NOTED OTHERWISE

N.G.R | E: 466951, N: 298474



PROPOSED NORTH EAST ELEVATION
(1:125)

The drawings comply with TEF Standard ICNIRP guidelines.
Designed in accordance with CORNERSTONE document: SDN0008



A	Issued for Approval	PS	MW	25.11.20
REV	MODIFICATION	BY	CH	DATE

WHP Telecoms Ltd
 Faraday Court
 401 Faraday Street, Birchwood Park
 Warrington, WA3 6GA
 Tel: 01925 424100 Fax: 01925 424101
 e-mail: info@whptelecoms.com

O₂
 CTIL

Cell Name		Opt.
GRASS VERGE WASHBROOK LANE SW		-
Cell ID No		
CTIL	TEF	VF
30370700	091007	-

Site Address / Contact Details
 WASHBROOK LANE
 GREAT GLEN
 HARBOROUGH
 LEICESTERSHIRE
 LE8 9EA

Drawing Title: PROPOSED SITE ELEVATION		
Purpose of issue: PLANNING		Dwg Rev:
Drawing Number: 300		A
Surveyed By: IMR	Original Sheet Size: A3	Pack Issue:
Drawn: PS	Date: 25.11.20	Checked: MW
	Date: 25.11.20	